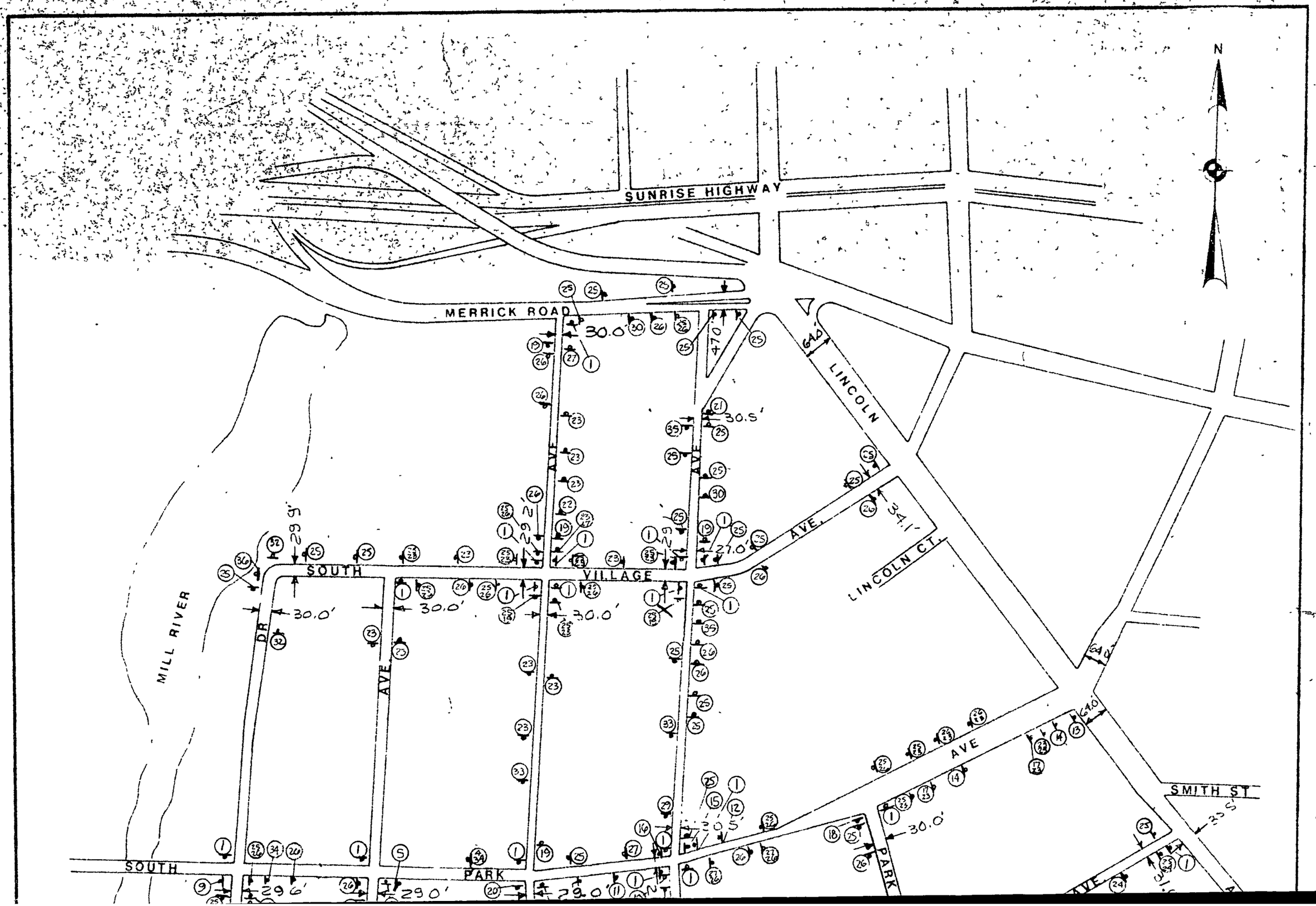
N
SUNRISE HIGHWAY
MERRICK ROAD
LINCOLN
LINCOLN CT.
SOUTH
VILLAGE
AVE.
DR
AVE
MILL RIVER
SOUTH
PARK
AVE
PARK
SMITH ST
30.0'
30.5'
27.0'
34.1'
29.9'
29.2'
29.6'
29.0'
30.5'
30.0'
64.0'
47.0'

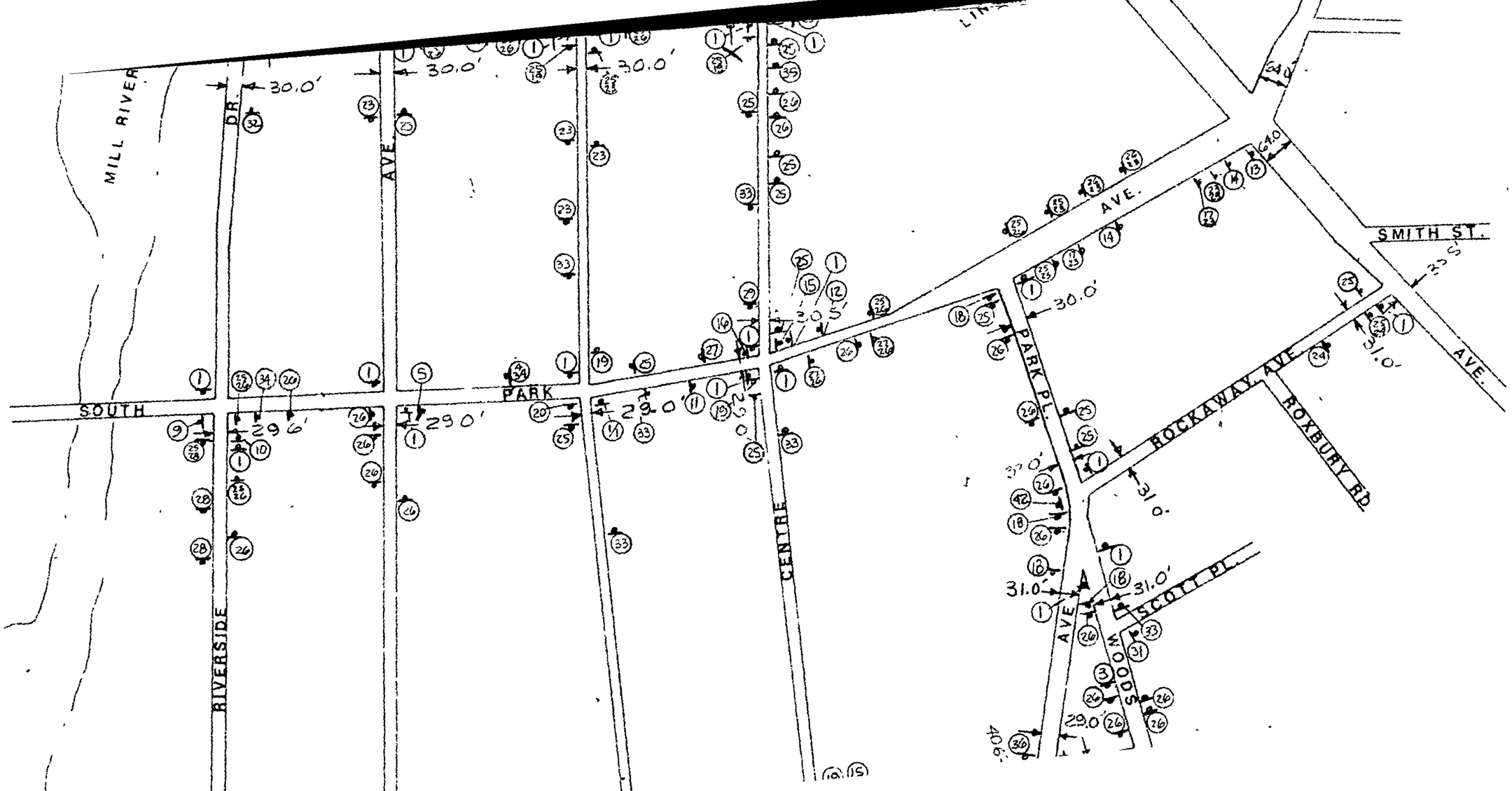
MILL RIVER
DR.
AVE.
SOUTH
PARK
RIVERSIDE
CENTRE
AVE.
PARK PL.
ROCKAWAY AVE.
ROXBURY RD.
SMITH ST.
AVE.
SCOTT PL.
WOODS
AVE
30.0'
29.6'
29.0'
30.5'
31.0'
64.0'
40.6'

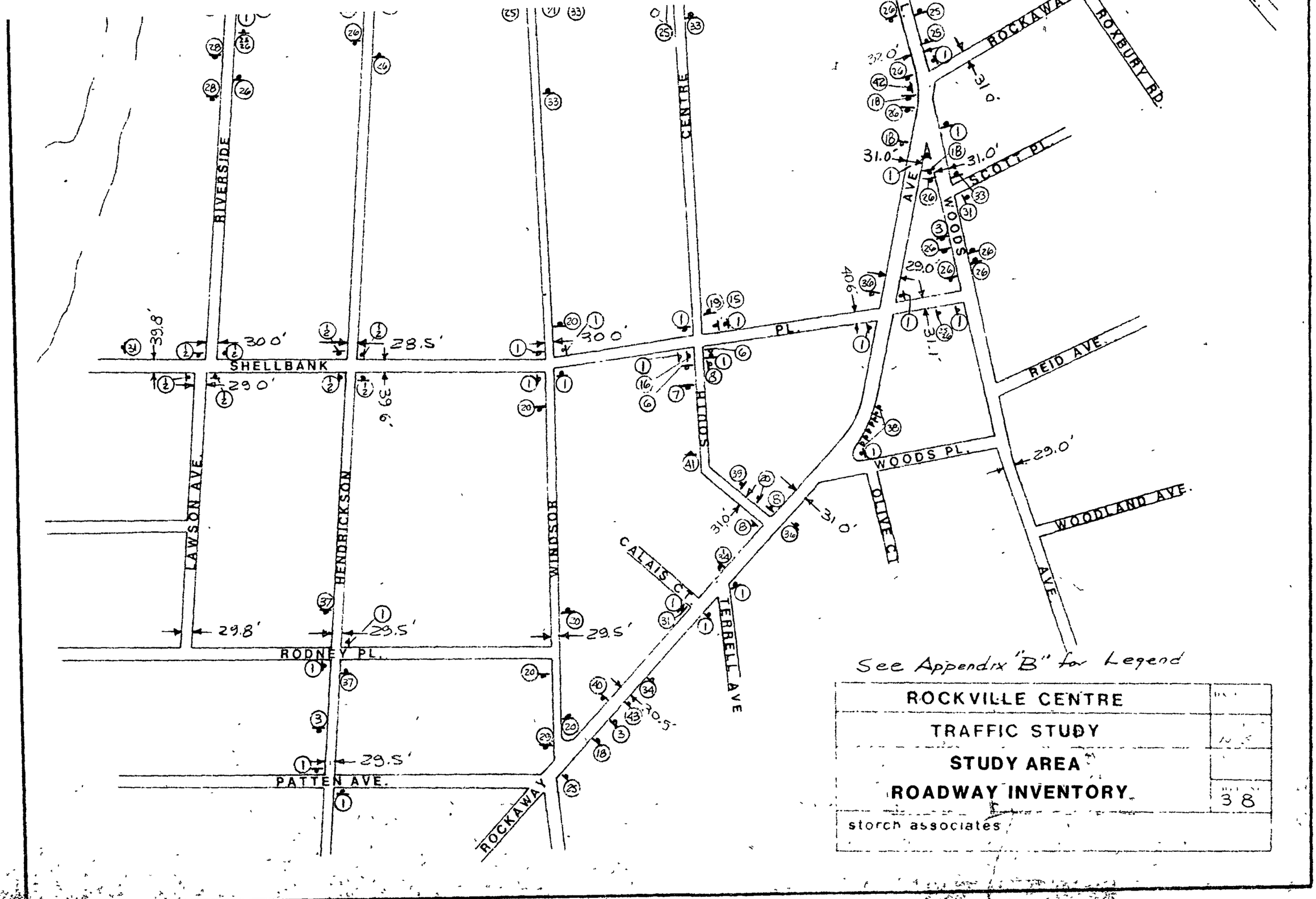
RIVERSIDE
CENTRE
ROCKAWAY
ROXBURY RD.
SCOTT PL.
WOODS AVE
PL.
SHELLBANK
REID AVE.
WOODS PL.
WOODLAND AVE.
AVE
LAWSON AVE.
HENDRICKSON
WINDSOR
SOUTH
OLIVE CT.
CALAIS CT.
TERRELL AVE
RODNEY PL.
PATTEN AVE.
ROCKAWAY
See Appendix "B" for Legend
ROCKVILLE CENTRE
TRAFFIC STUDY
STUDY AREA
ROADWAY INVENTORY
38
storch associates